

WATERLOO BAY HOME COVE 2



WATERLOO BAY HOME
COVE 2



WATERLOO BAY HOME
COVE 2 EXCAVATION



WATERLOO BAY HOME
COVE 2 EXCAVATION



WATERLOO BAY HOME
COVE 2 EXCAVATION



WATERLOO BAY HOME
COVE 2



WATERLOO BAY HOME
COVE 2



WATERLOO BAY HOME
COVE 2




WATERLOO BAY HOME
COVE 2



WATERLOO BAY HOME
COVE 2 EXCAVATION



WATERLOO BAY HOME
COVE 2 EXCAVATION



WATERLOO BAY HOME
COVE 2



WATERLOO BAY HOME
COVE 2




WATERLOO BAY HOME
COVE 2



WATERLOO BAY HOME
COVE 2 EXCAVATION



WATERLOO BAY HOME
COVE 2



WATERLOO BAY HOME
COVE 2



WATERLOO BAY HOME
COVE 2




WATERLOO BAY HOME
COVE 2 EXCAVATION



WATERLOO BAY HOME
COVE 2 EXCAVATION



WATERLOO BAY HOME
COVE 2 EXCAVATION



WATERLOO BAY HOME
COVE 2 EXCAVATION



WATERLOO BAY HOME
COVE 2 EXCAVATION



WATERLOO BAY HOME
COVE 2



WATERLOO BAY HOME
COVE 2 EXCAVATION



WATERLOO BAY HOME
COVE 2




WATERLOO BAY HOME
COVE 2



WATERLOO BAY HOME
COVE 2 EXCAVATION



WATERLOO BAY HOME
COVE 2



WATERLOO BAY HOME
COVE 2

Location

SOUTH EAST WALKING TRACK WILSONS PROMONTORY, SOUTH GIPPSLAND SHIRE

Municipality

SOUTH GIPPSLAND SHIRE

Level of significance

Heritage Inventory Site

Heritage Inventory (HI) Number

H8119-0015

Heritage Listing

Victorian Heritage Inventory

Hermes Number 10678

Property Number

This place/object may be included in the Victorian Heritage Register pursuant to the Heritage Act 2017. Check the Victorian Heritage Database, selecting 'Heritage Victoria' as the place source.

For further details about Heritage Overlay places, contact the relevant local council or go to Planning Schemes Online <http://planningschemes.dpcd.vic.gov.au/>