


# BOGGY CREEK LIME KILNS




BOGGY CREEK LIME KILNS



BOGGY CREEK LIME KILNS



BOGGY CREEK LIME KILNS



BOGGY CREEK LIME KILNS



BOGGY CREEK LIME KILNS



BOGGY CREEK LIME KILNS  
FEATURE




BOGGY CREEK LIME KILNS  
FEATURE



BOGGY CREEK LIME KILNS



BOGGY CREEK LIME KILNS



BOGGY CREEK LIME KILNS



BOGGY CREEK LIME KILNS  
FEATURE



BOGGY CREEK LIME KILNS



BOGGY CREEK LIME KILNS  
FEATURE



BOGGY CREEK LIME KILNS



BOGGY CREEK LIME KILNS



BOGGY CREEK LIME KILNS  
FEATURE



BOGGY CREEK LIME KILNS




BOGGY CREEK LIME KILNS



BOGGY CREEK LIME KILNS



BOGGY CREEK LIME KILNS



BOGGY CREEK LIME KILNS



BOGGY CREEK LIME KILNS



BOGGY CREEK LIME KILNS



BOGGY CREEK LIME KILNS



BOGGY CREEK LIME KILNS  
FEATURE

---

## Location

OFF ANDREWS LANE LONGFORD, WELLINGTON SHIRE

## Municipality

WELLINGTON SHIRE

### **Level of significance**

Heritage Inventory Site

### **Heritage Inventory (HI) Number**

H8321-0008

### **Heritage Listing**

Victorian Heritage Inventory

---

Hermes Number 10971

Property Number

---

*This place/object may be included in the Victorian Heritage Register pursuant to the Heritage Act 2017. Check the Victorian Heritage Database, selecting 'Heritage Victoria' as the place source.*

*For further details about Heritage Overlay places, contact the relevant local council or go to Planning Schemes Online <http://planningschemes.dpcd.vic.gov.au/>*