

# Kilmore War Memorial



Kilmore war memorial.jpg



kilmore memorial



soldier



nurse




soldier




Kilm 1.jpg




Kilm 7.jpg



Kilm 2.jpg



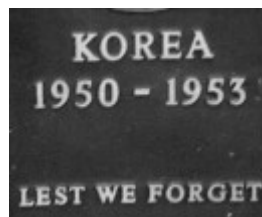
Kilm 3.jpg



Kilm 4.jpg



Kilm 5.jpg



Kilm 8.jpg



Kilm 9.jpg



Kilm 10.jpg



Kilm 11.jpg

---

## Location

Corner Hudson Park, KILMORE VIC 3764 - Property No 1074945

## Municipality

MITCHELL SHIRE

## Level of significance

-

## Heritage Overlay Numbers

## Heritage Listing

Vic. War Heritage Inventory

---

Heritage Study/Consultant Mitchell - Mitchell Shire Heritage Study, Lorraine Huddle Pty Ltd, 2006;

Construction dates 1921,

Hermes Number 127166

Property Number

---

## Physical Description 2

Miscellaneous, Monument, Public

## Physical Description 1

Rotary Club of Kilmore and Broadford. Flagpole 1921 -81 60th Anniversary. Memorial Flagpole with plaque, metal on bluestone base. The bluestone may be from the demolished Beveridge Roads Board Building.

## Historical Australian Themes

8.7 Honouring achievement

8.9 Commemorating significant events

## Veterans Description for Public

The Kilmore War Memorial is located on the corner of Hudson Park. The memorial, a stone obelisk, was erected in 1921 and in 1947 the RSL had their club rooms built nearby. A canon was also installed at the foot of the

memorial and Cypress trees planted along Sydney Street. The obelisk stands in memory of the First World War and Second World War. A wall was added around the obelisk with plaques dedicated to conflicts in Korea, Malaya, Borneo, Vietnam and Peacekeeping missions. On 5 November 2010 two wooden statues were unveiled on either side of the original memorial - one a soldier and one a nurse.

Hudson Park occupies the site of the old Kilmore Hotel, demolished in April 1907. The land, purchased by James Moore, was known as Moore's Paddock or Moore's Park for many years before the council purchased the land in 1913. In March 1960, Cr. R.G. Hoban, Shire President, moved that the name of "Hudson" Park should be officially adopted for the site in recognition of Mr. G.L. Hudson's contribution to the town and the district.

*This place/object may be included in the Victorian Heritage Register pursuant to the Heritage Act 2017. Check the Victorian Heritage Database, selecting 'Heritage Victoria' as the place source.*

*For further details about Heritage Overlay places, contact the relevant local council or go to Planning Schemes Online <http://planningschemes.dpcd.vic.gov.au/>*