

LAKE CONDAH - COMPLEX F




LAKE CONDAH - COMPLEX F FEATURE



LAKE CONDAH - COMPLEX F FEATURE



LAKE CONDAH - COMPLEX F FEATURE



LAKE CONDAH - COMPLEX F FEATURE



LAKE CONDAH - COMPLEX F FEATURE



LAKE CONDAH - COMPLEX F FEATURE




LAKE CONDAH - COMPLEX F FEATURE




LAKE CONDAH - COMPLEX F FEATURE



LAKE CONDAH - COMPLEX F FEATURE



LAKE CONDAH - COMPLEX F



LAKE CONDAH - COMPLEX F



LAKE CONDAH - COMPLEX F FEATURE



LAKE CONDAH- Stone Hut,
facing south



STONE HUT, H7221-0235,
FACING SOUTH

Location

COUSTLEY ROAD LAKE CONDAH, GLENELG SHIRE

Municipality

GLENELG SHIRE

Level of significance

Heritage Inventory Site

Heritage Inventory (HI) Number

H7221-0235

Heritage Listing

Victorian Heritage Inventory

Hermes Number 6677

Property Number

History

Heritage Inventory History of Site: Possibly "Rabbiters" hut, Ellengowan run.

This place/object may be included in the Victorian Heritage Register pursuant to the Heritage Act 2017. Check the Victorian Heritage Database, selecting 'Heritage Victoria' as the place source.

For further details about Heritage Overlay places, contact the relevant local council or go to Planning Schemes Online <http://planningschemes.dpcd.vic.gov.au/>