


BOGGY CREEK LIME KILNS




BOGGY CREEK LIME KILNS



BOGGY CREEK LIME KILNS



BOGGY CREEK LIME KILNS



BOGGY CREEK LIME KILNS



BOGGY CREEK LIME KILNS



BOGGY CREEK LIME KILNS
FEATURE




BOGGY CREEK LIME KILNS
FEATURE



BOGGY CREEK LIME KILNS



BOGGY CREEK LIME KILNS



BOGGY CREEK LIME KILNS



BOGGY CREEK LIME KILNS
FEATURE



BOGGY CREEK LIME KILNS



BOGGY CREEK LIME KILNS
FEATURE



BOGGY CREEK LIME KILNS



BOGGY CREEK LIME KILNS



BOGGY CREEK LIME KILNS
FEATURE



BOGGY CREEK LIME KILNS



BOGGY CREEK LIME KILNS




BOGGY CREEK LIME KILNS



BOGGY CREEK LIME KILNS



BOGGY CREEK LIME KILNS



BOGGY CREEK LIME KILNS



BOGGY CREEK LIME KILNS



BOGGY CREEK LIME KILNS



BOGGY CREEK LIME KILNS
FEATURE

Location

OFF ANDREWS LANE LONGFORD, WELLINGTON SHIRE

Municipality

WELLINGTON SHIRE

Level of significance

Heritage Inventory Site

Heritage Inventory (HI) Number

H8321-0008

Heritage Listing

Victorian Heritage Inventory

Hermes Number 10971

Property Number

This place/object may be included in the Victorian Heritage Register pursuant to the Heritage Act 2017. Check the Victorian Heritage Database, selecting 'Heritage Victoria' as the place source.

For further details about Heritage Overlay places, contact the relevant local council or go to Planning Schemes Online <http://planningschemes.dpcd.vic.gov.au/>