

Ballarat Memorial Rotunda



Balrt 26.jpg




Balrt 27.jpg



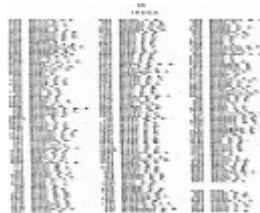
Balrt 28.jpg




Balrt 29.jpg




Balrt 30.jpg




Balrt 31.jpg



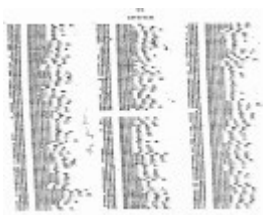
Balrt 32.jpg



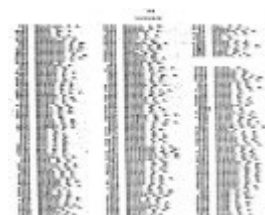
Balrt 33.jpg




Balrt 34.jpg




Balrt 35.jpg



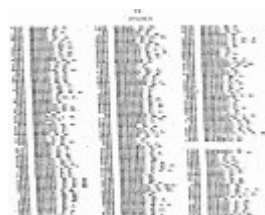
Balrt 36.jpg



Balrt 37.jpg




Balrt 38.jpg



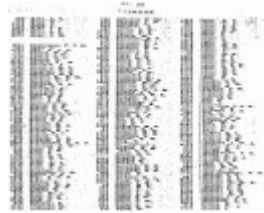
Balrt 39.jpg




Balrt 40.jpg




Balrt 41.jpg



Balrt 42.jpg



Balrt 43.jpg



Balrt 44.jpg



Balrt 45.jpg

Location

Sturt Street and Learmonth Avenue BALLARAT CENTRAL, BALLARAT CITY

Municipality

BALLARAT CITY

Level of significance

-

Heritage Listing

Vic. War Heritage Inventory

Hermes Number 140466

Property Number

Veterans Description for Public

The Ballarat Memorial Rotunda was unveiled on the 13th of March 1938. It was originally situated at the Ballarat Golf Club but was relocated in 1993, it now stands adjacent to the Arch of Victory. The Rotunda lists the names of the 3507 fallen and returned soldiers of the First World War.

This place/object may be included in the Victorian Heritage Register pursuant to the Heritage Act 2017. Check the Victorian Heritage Database, selecting 'Heritage Victoria' as the place source.

For further details about Heritage Overlay places, contact the relevant local council or go to Planning Schemes Online <http://planningschemes.dpcd.vic.gov.au/>