

DUDMAN'S POINT HISTORIC SITE



IMG_0258.JPG



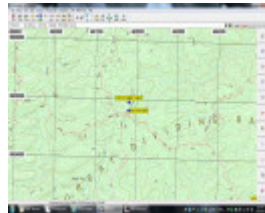
IMG_0260.JPG



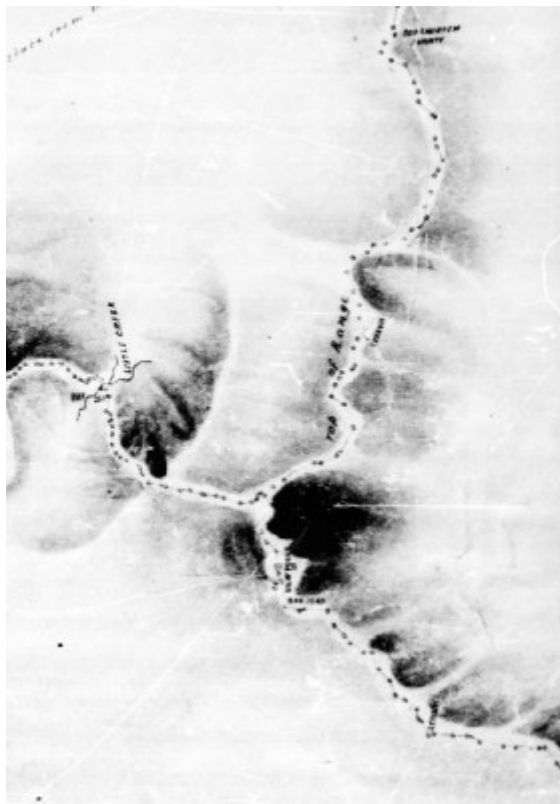
IMG_0265.JPG



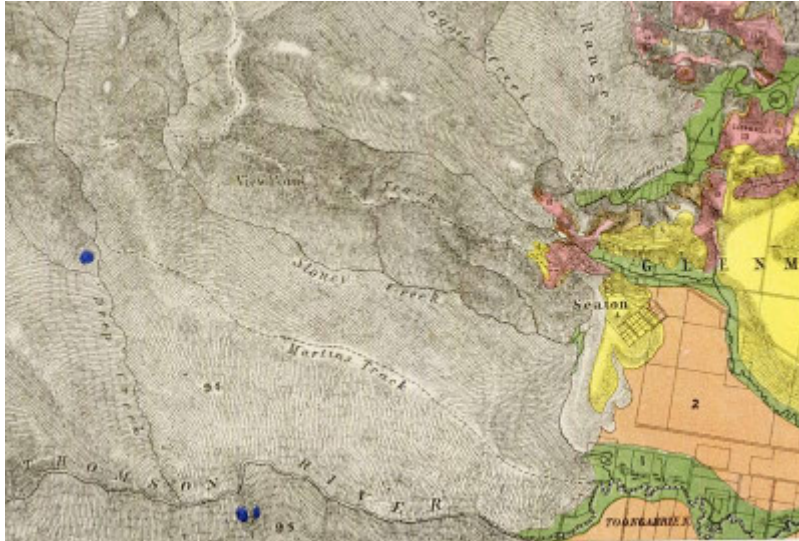
IMG_0266.JPG



view point hotel.jpg



Historic map



Historic map



Interpretation signage erected by regional DELWP

Location

MCEVOYS TRACK WALHALLA EAST, WELLINGTON SHIRE

Municipality

WELLINGTON SHIRE

Level of significance

Heritage Inventory Site

Heritage Inventory (HI) Number

H8222-0022

Heritage Listing

Historical Significance State Forest - Threats include timber harvesting and ridgline dozer tracks.

Other Names View Point Hotel site, Taylor's Hill Historic Site, J. Taylor Historic Site,

Hermes Number 191930

Property Number

History

Believed to be a ca.1863-1866 six roomed dwelling with underground seller and stables

This place/object may be included in the Victorian Heritage Register pursuant to the Heritage Act 2017. Check the Victorian Heritage Database, selecting 'Heritage Victoria' as the place source.

For further details about Heritage Overlay places, contact the relevant local council or go to Planning Schemes Online <http://planningschemes.dpcd.vic.gov.au/>