



EUCALYPTUS RADIATA



Picture 3



Picture 2



Picture1

Location

MT BIG BEN ROAD, MT BIG BEN YACKANDANDAH, INDIGO SHIRE

Municipality

INDIGO SHIRE

Level of significance

State

Heritage Listing

National Trust

Statement of Significance

Last updated on - July 20, 2023

What is significant?

A single Narrow-leaved Peppermint tree located on Mt Big Ben in Yackandandah. The tree is growing along Mt Big Ben Road in a gully.

How is it significant?

This Narrow-leaved Peppermint tree is significant for scientific and social reasons at the State level.

Why is it significant?

This naturally occurring Narrow-leaved Peppermint tree is scientifically significant for its large size. While this specimen is slightly smaller than the Narrow-leaved Peppermint on Condons Rd, it has a better form.

This Narrow-leaved Peppermint is also socially significant for its contribution to the natural indigenous forest landscape.

Measurements: 20/12/2021

Spread (m): NS 16.6, EW 13.5
Girth (m): 5.2
Height (m): 36.2
Estimated age (yrs): 200
Condition: Good
Access: Unrestricted
Classified: 31/05/2023

Other Names Narrow-leaved Peppermint,

Hermes Number 209794

Property Number

This place/object may be included in the Victorian Heritage Register pursuant to the Heritage Act 2017. Check the Victorian Heritage Database, selecting 'Heritage Victoria' as the place source.

For further details about Heritage Overlay places, contact the relevant local council or go to Planning Schemes Online <http://planningschemes.dpcd.vic.gov.au/>