


LAKE CONDAH - COMPLEX H



LAKE CONDAH - COMPLEX H FEATURE



LAKE CONDAH - COMPLEX H FEATURE



LAKE CONDAH - COMPLEX H FEATURE



LAKE CONDAH - COMPLEX H FEATURE




LAKE CONDAH - COMPLEX H FEATURE



LAKE CONDAH - COMPLEX H FEATURE



LAKE CONDAH - COMPLEX H FEATURE




LAKE CONDAH - COMPLEX H FEATURE



LAKE CONDAH - COMPLEX H FEATURE



LAKE CONDAH - COMPLEX H FEATURE



LAKE CONDAH - COMPLEX H FEATURE



LAKE CONDAH - COMPLEX H FEATURE




LAKE CONDAH - COMPLEX
H FEATURE



LAKE CONDAH - COMPLEX
H FEATURE



LAKE CONDAH - COMPLEX
H FEATURE



LAKE CONDAH - COMPLEX
H FEATURE



LAKE CONDAH - COMPLEX
H FEATURE



LAKE CONDAH - COMPLEX
H FEATURE



LAKE CONDAH - COMPLEX
H




LAKE CONDAH - COMPLEX
H



LAKE CONDAH - COMPLEX
H




LAKE CONDAH - COMPLEX
H



LAKE CONDAH - COMPLEX
H



LAKE CONDAH - COMPLEX
H



LAKE CONDAH - COMPLEX
H



LAKE CONDAH - COMPLEX
H



LAKE CONDAH - COMPLEX
H



LAKE CONDAH - COMPLEX
H



Larger Stone Building H7221-
0237 feature 6, facing
north.jpg



Complex H- General View
facing west H7221-0237.jpg



LAKE CONDAH - COMPLEX
H- GENERAL VIEW FACING
WEST H7221-0237



Detail of waterhole, Complex
H

Location

MURPHYS TRACK LAKE CONDAH, GLENELG SHIRE

Municipality

GLENELG SHIRE

Level of significance

Heritage Inventory Site

Heritage Inventory (HI) Number

H7221-0237

Heritage Listing

Victorian Heritage Inventory

Interpretation of
Site

Heritage Inventory Interpretation: Watering place, possibly associated with a stock route or bullock track.

Hermes Number

6678

Property Number

This place/object may be included in the Victorian Heritage Register pursuant to the Heritage Act 2017. Check the Victorian Heritage Database, selecting 'Heritage Victoria' as the place source.

For further details about Heritage Overlay places, contact the relevant local council or go to Planning Schemes Online <http://planningschemes.dpcd.vic.gov.au/>