

Citrus maxima



T11397 Citrus maxima




T11397 Citrus maxima



T11397 Citrus maxima




T11397 Citrus maxima




T11397 Citrus maxima



T11397 Citrus maxima




T11397 Citrus maxima



T11397 Citrus maxima




T11397 Citrus maxima




T11397 Citrus maxima



T11397 Citrus maxima



T11397 Citrus maxima



T11397 Citrus maxima



T11397 Citrus maxima




T11397 Citrus maxima



T11397 Citrus maxima



T11397 Citrus maxima



T11397 Citrus maxima



T11397 Citrus maxima



T11397 Citrus maxima

Location

438 Great Alpine Road,, BRIGHT VIC 3741 - Property No T11397

Municipality

ALPINE SHIRE

Level of significance

State

Heritage Listing

National Trust

Statement of Significance

Last updated on - June 16, 2008

Contribution to landscape of historic garden

Rare or localised.

Particularly old

These trees are rare trees in cultivation and were originally planted either side of a Joss House. The age of the trees would be approximately 120 years (1983) and they were planted by Chinese settlers during the gold rush period.

Citrus maxima(Pomelo) is a crisp citrus fruit native to South and S-E Asia and is often eaten during the mid-autumn festival or mooncake festival.

Measurements: 04/1983

Spread (m): eastern 8.0; western 10.5

Girth (m): eastern 1.65; western 1.2
Height (m): eastern 6.5; western 7.9
Estimated Age (yrs): 120
Condition: Good

Measurements: 06/01/2011 western tree
Spread (m): E- W 12; N-S 11
Girth: 1.85m
Height: 9m
Estimated Age (yrs): 149
Condition: Good

Access: Unrestricted
Classified: 28/04/1983

Other Names Shaddock Or Pummelo, Pomelo,

Hermes Number 70897

Property Number

This place/object may be included in the Victorian Heritage Register pursuant to the Heritage Act 2017. Check the Victorian Heritage Database, selecting 'Heritage Victoria' as the place source.

For further details about Heritage Overlay places, contact the relevant local council or go to Planning Schemes Online <http://planningschemes.dpcd.vic.gov.au/>