

## Eucalyptus cypellocarpa



T11848 Eucalyptus cypellocarpa. Removed



T11948 Eucalyptus cypellocarpa



T11948 Eucalyptus cypellocarpa




T11948 Eucalyptus cypellocarpa




T11948 Eucalyptus cypellocarpa



T11948 Eucalyptus cypellocarpa




T11948 Eucalyptus cypellocarpa



T11948 Eucalyptus cypellocarpa



T11948 Eucalyptus cypellocarpa



T11948 Eucalyptus cypellocarpa



T11948 Eucalyptus cypellocarpa



T11948 Eucalyptus cypellocarpa



T11948 Eucalyptus  
cypellocarpa



T11948 Eucalyptus  
cypellocarpa



T11948 Eucalyptus  
cypellocarpa



T11948 Eucalyptus  
cypellocarpa

---

## Location

Darlimurla Road, DARLIMURLA VIC 3871 - Property No T11948

## Municipality

SOUTH GIPPSLAND SHIRE

## Level of significance

Regional

## Heritage Listing

National Trust

---

## Statement of Significance

Last updated on - November 11, 2004

Outstanding size

Outstanding example of species

A very straight specimen with a clean trunk to about 25m. and known locally as The Big Tree. This eucalyptus has some of the longest leaves of this genus, up to 35 cm with a slight sickle shape. Flower buds are white and are shaped much like a cylinder with a cone-shaped tip. Fruit are barrel-shaped 1 cm long. It is located approximately 3km along the road on the left, near Mirboo North and the surrounding area is well maintained for access and viewing. The canopy has been pruned significantly.

Measurements: 26/03/1991  
Spread (m): 19  
Girth (m): 8.04  
Height (m): 61  
Estimated Age (yrs): 300  
Condition: Good

Measurements: April 2004  
Spread (m): 19  
Girth (m): 8.04  
Height (m): 61  
Estimated Age (yrs): 313  
Condition: Good

Access: Unrestricted  
Classified: 11/04/1991

Other Names      Mountain Grey Gum,

Hermes Number    71449

Property Number

---

*This place/object may be included in the Victorian Heritage Register pursuant to the Heritage Act 2017. Check the Victorian Heritage Database, selecting 'Heritage Victoria' as the place source.*

*For further details about Heritage Overlay places, contact the relevant local council or go to Planning Schemes Online <http://planningschemes.dpcd.vic.gov.au/>*