


Ficus virens



T12051 Ficus virens




T12051 Ficus virens



T12051 Ficus virens




T12051 Ficus virens



T12051 Ficus virens



T12051 Ficus virens



T12051 Ficus virens

Location

'Kamesburgh', 78 North Road,, BRIGHTON VIC 3186 - Property No T12051

Municipality

BAYSIDE CITY

Level of significance

State

Heritage Listing

National Trust

Statement of Significance

Last updated on - June 16, 2008

Horticultural value
Historic garden
Rare and localised
Outstanding size

Located 15 metres from the front fence at the pedestrian entrance

It is unusual to see this species in Victoria as it is common in Queensland and northern New South Wales. 5-6 major trunks form the basis or structure of the tree canopy which contains some epicormic growth and dead wood. The lower trunk structure has significant bifurcated unions. The *Calodendrum capense* and the *Taxodium* to the west appear to check the development of this tree to the west. A 3 metre *Acmena* to the south should probably be removed.

Measurements: 12/06/2003

Spread (m): 15
Girth (m): 3.44 at 1m
Height (m): 13
Estimated Age (yrs): 60
Condition: Good

Measurements: 07/03/2011

Spread (m): E-W 14; N-S 13
Girth (m): 3
Height (m): 16
Estimated Age (yrs): 68
Condition: Good despite being crowded

Access: Unrestricted
Classified: 04/08/2003

Other Names Spotted Or Strangler Fig,

Hermes Number 71549

Property Number

This place/object may be included in the Victorian Heritage Register pursuant to the Heritage Act 2017. Check the Victorian Heritage Database, selecting 'Heritage Victoria' as the place source.

For further details about Heritage Overlay places, contact the relevant local council or go to Planning Schemes Online <http://planningschemes.dpcd.vic.gov.au/>