



NUGGETTY GULLY ALLUVIAL WORKINGS



NUGGETTY GULLY
ALLUVIAL WORKINGS




NUGGETTY GULLY
ALLUVIAL WORKINGS




NUGGETTY GULLY
ALLUVIAL WORKINGS




NUGGETTY GULLY
ALLUVIAL WORKINGS



NUGGETTY GULLY
ALLUVIAL WORKINGS



NUGGETTY GULLY
ALLUVIAL WORKINGS



NUGGETTY GULLY
ALLUVIAL WORKINGS



NUGGETTY GULLY
ALLUVIAL WORKINGS




NUGGETTY GULLY
ALLUVIAL WORKINGS



NUGGETTY GULLY
ALLUVIAL WORKINGS



NUGGETTY GULLY
ALLUVIAL WORKINGS



NUGGETTY GULLY
ALLUVIAL WORKINGS

Location

DONKEY FARM TRACK GOWER, MOUNT ALEXANDER SHIRE

Municipality

MOUNT ALEXANDER SHIRE

Level of significance

Heritage Inventory Site

Heritage Inventory (HI) Number

H7723-0165

Heritage Listing

Victorian Heritage Inventory

Hermes Number 7838

Property Number

This place/object may be included in the Victorian Heritage Register pursuant to the Heritage Act 2017. Check the Victorian Heritage Database, selecting 'Heritage Victoria' as the place source.

For further details about Heritage Overlay places, contact the relevant local council or go to Planning Schemes Online <http://planningschemes.dpcd.vic.gov.au/>